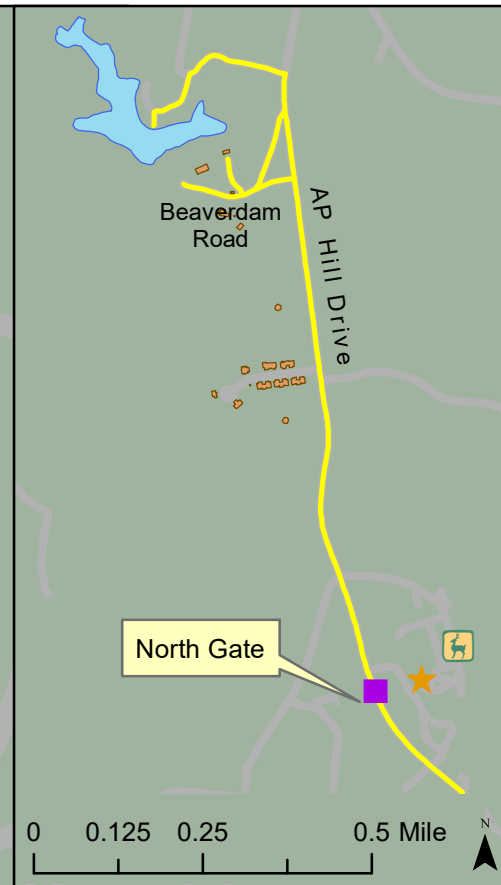
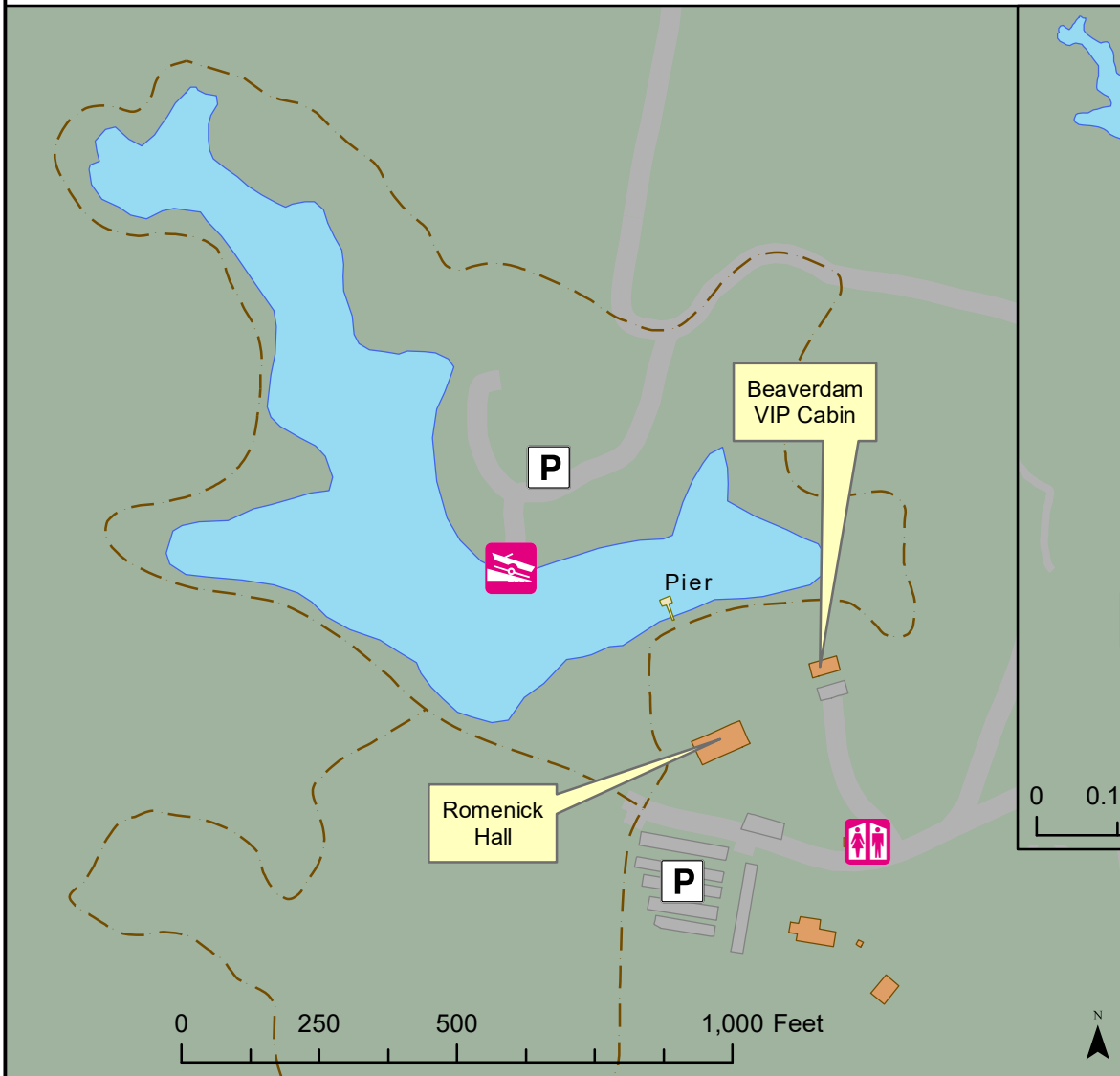











AP Hill Recreational Fishing: Beaverdam Pond



Map Features

-  North Gate
-  Visitor Control Center
-  Fish and Wildlife Office
-  Parking
-  Public Restroom/Showers
-  Boat Ramp
-  Route From North Gate
-  Recreation Trails
-  Installation Roads

Driving Instructions

- 1) From North Gate, follow AP Hill Drive
- 2) Turn Left onto Beaverdam Road
- 3) Parking will be on the left side of Beaverdam Road near Romenick Hall

If You Plan To Use The Boat Launch

- Follow AP Hill Drive past Beaverdam Road
- Turn Left onto the first unpaved road
- Keep Left to Reach the Boat Ramp

Important Phone Numbers

Fish and Wildlife Office.....(804) 633-8750
Visitor Control Center (VCC).....(804) 633-8585
I-Sportsman Phone.....(844) 326-3113
I-Sportsman Web <https://faph.isportman.net>

Coordinates to Boat Launch:
38.086330 N, -77.330889 W