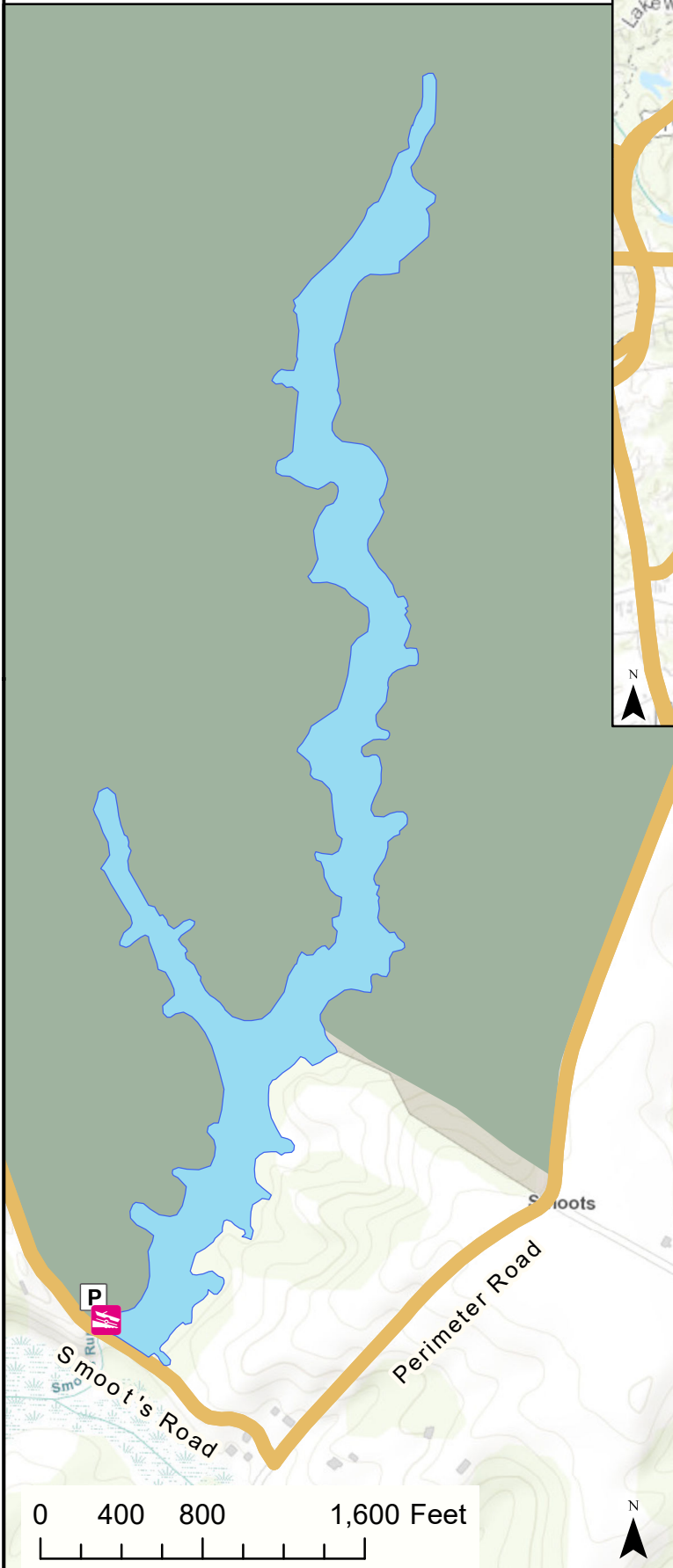







# AP Hill Recreational Fishing: Smoot's Pond



## Map Features

-  Visitor Control Center
-  Fish and Wildlife Office
-  North Gate
-  Boat Ramp
-  Parking

**Coordinates to Boat Ramp**  
38.018453 N, -77.281661 W

 Installation Roads

## Driving Directions

- 1) From North Gate, head South on US route 301 "AP Hill Blvd"
- 2) Continue onto Bowling Green Bypass
- 3) Turn left onto State Route 619 "Chase Street"
- 4) Turn left onto State Route 640 "Smoot's Road". Continue for approximately 2.25 miles and the Pond will be on your left

## Important Phone Numbers

Fish and Wildlife Office.....(804) 633-8750  
Visitor Control Center (VCC).....(804) 633-8585  
I-Sportsman Phone.....(844) 326-3113  
I-Sportsman Web <https://faph.isportman.net>