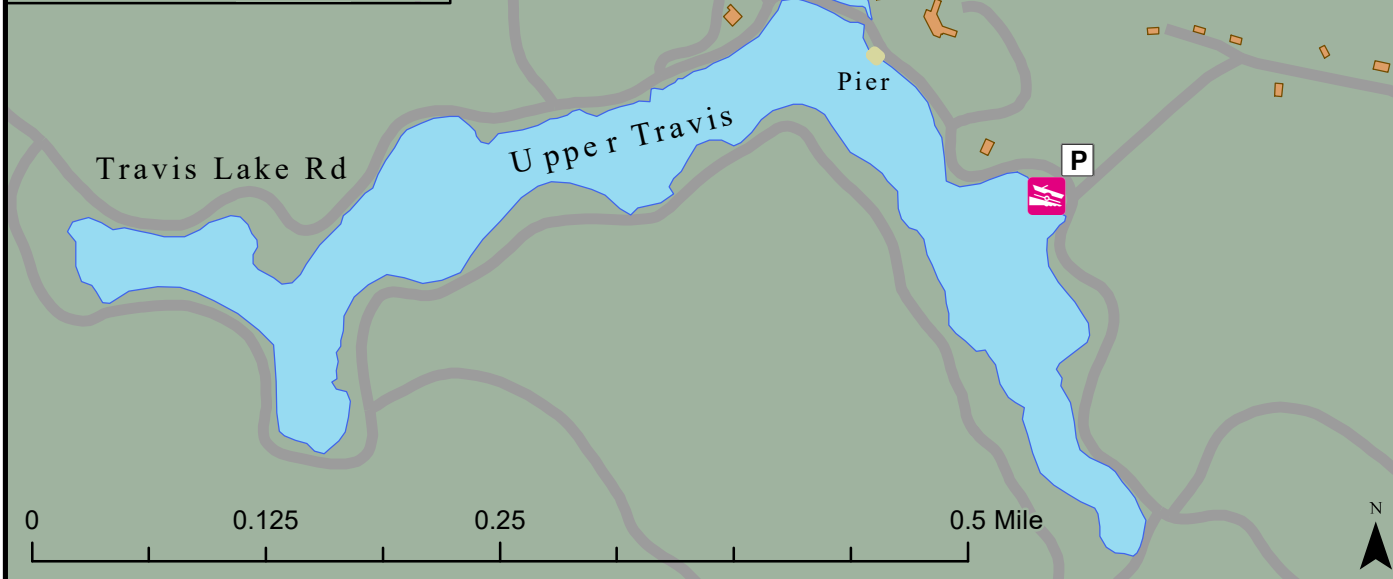
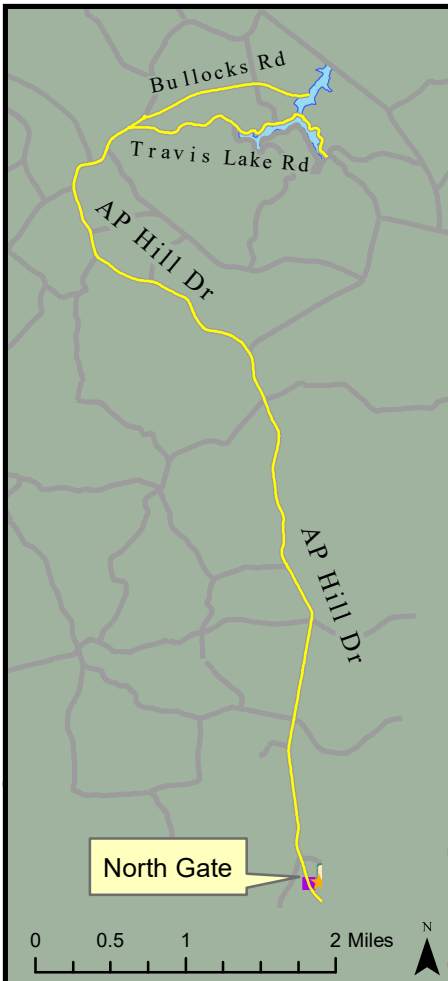










AP Hill Recreational Fishing: Travis Lake



Map Features

-  North Gate
-  Visitor Control Center
-  Fish and Wildlife Office
-  Parking
-  Boat Ramp
-  Recreational Lodges
-  Route from North Gate
-  Installation Roads

Driving Directions

- 1) Continue on AP Hill Drive for approximately 6 miles
 - 2) For Upper Travis: Turn right onto Travis Lake Road.
- OR
- 2) For Lower Travis: Turn right onto Bullocks Road

Boat Ramp Coordinates

Upper Travis: 38.147096 N, -77.325811 W
 Lower Travis: 38.150577 N, -77.326892 W

Important Phone Numbers

Fish and Wildlife Office.....(804) 633-8750
 Visitor Control Center (VCC).....(804) 633-8585
 I-Sportsman Phone.....(844) 326-3113
 I-Sportsman Web <https://faph.isportman.net>